


ROAD 08.1.1 LONGSECTION  
SCALE: H 1:500, V 1:100  
DATUM: 55.000

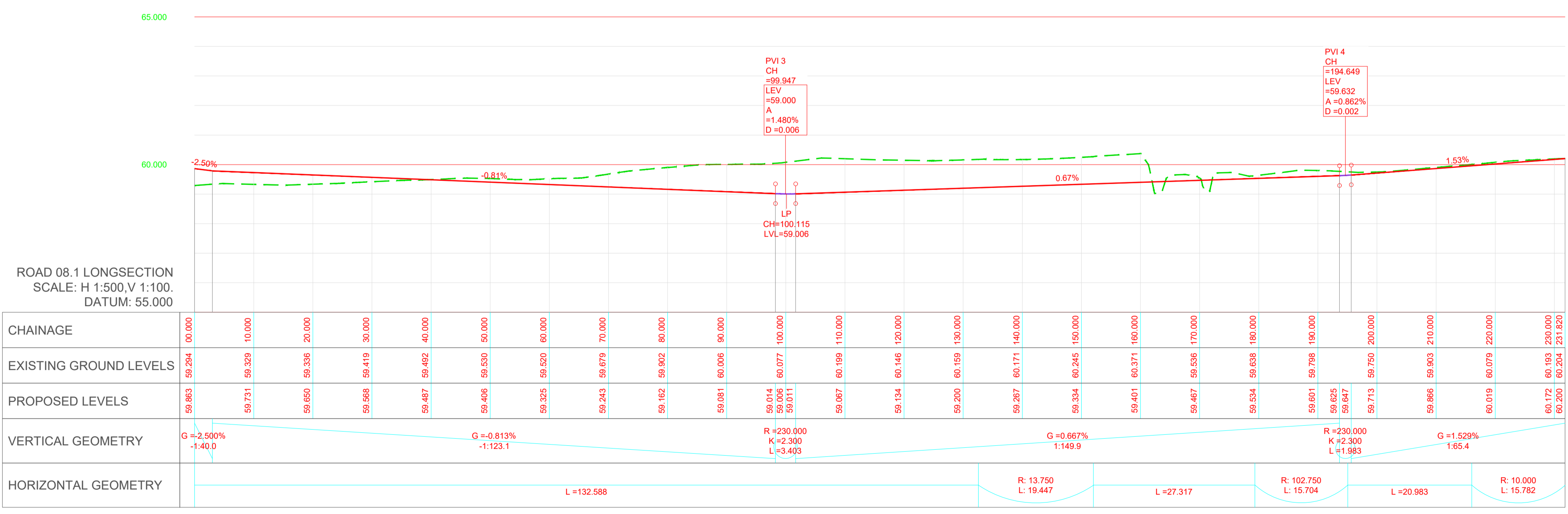
CHAINAGE	00.000	10.000	20.000	28.552
EXISTING GROUND LEVELS	59.670	59.950	60.207	60.576
PROPOSED LEVELS	59.246	59.322	59.522	59.693
VERTICAL GEOMETRY	G = -2.500% -1.40.0		G = +2.000% 1.50.0	
HORIZONTAL GEOMETRY	L = 28.552			

KEY PLAN:  
SCALE - NTS

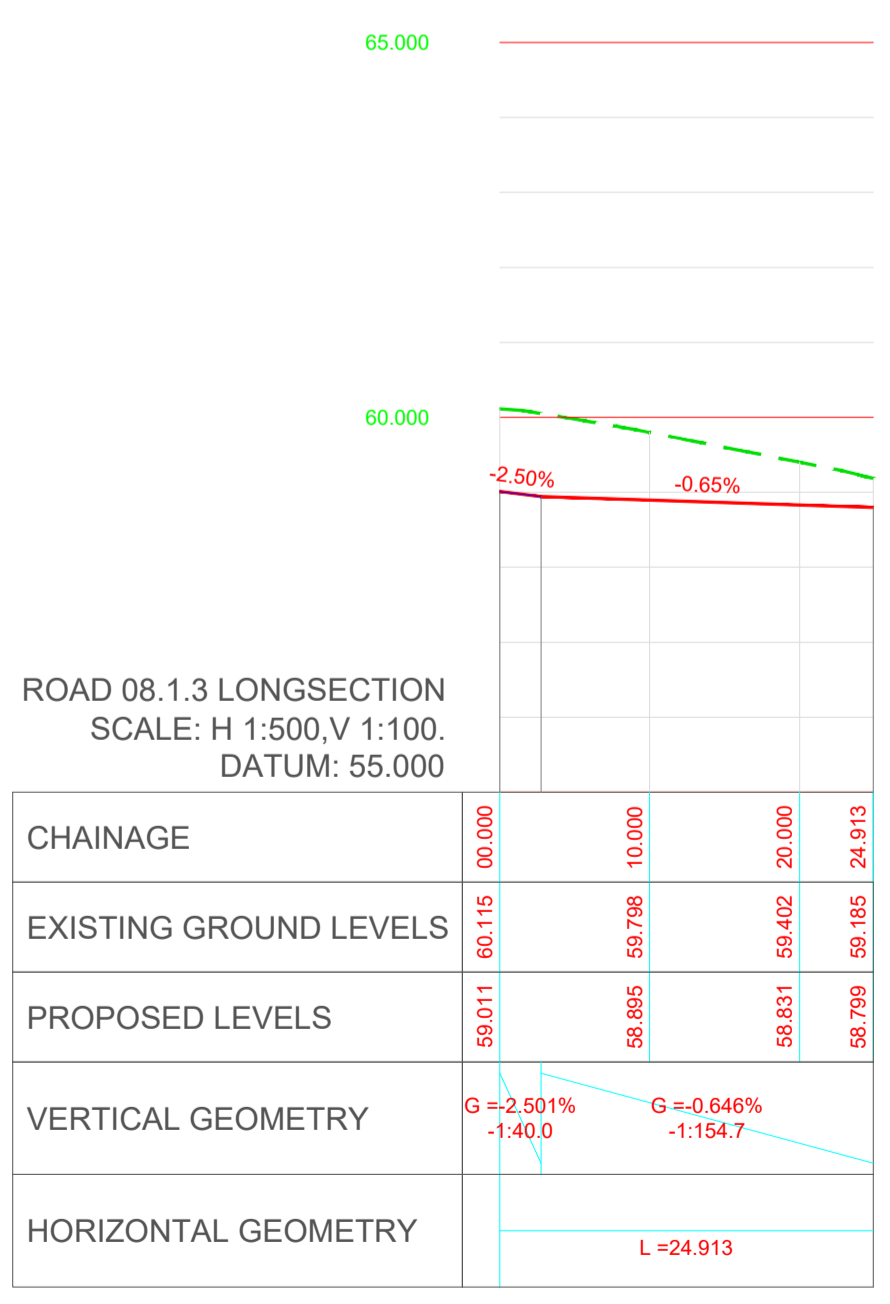
- LONGSECTIONS LEGEND
- EXISTING GROUND PROFILE
  - PROPOSED GROUND PROFILE
  - VERTICAL CURVATURE



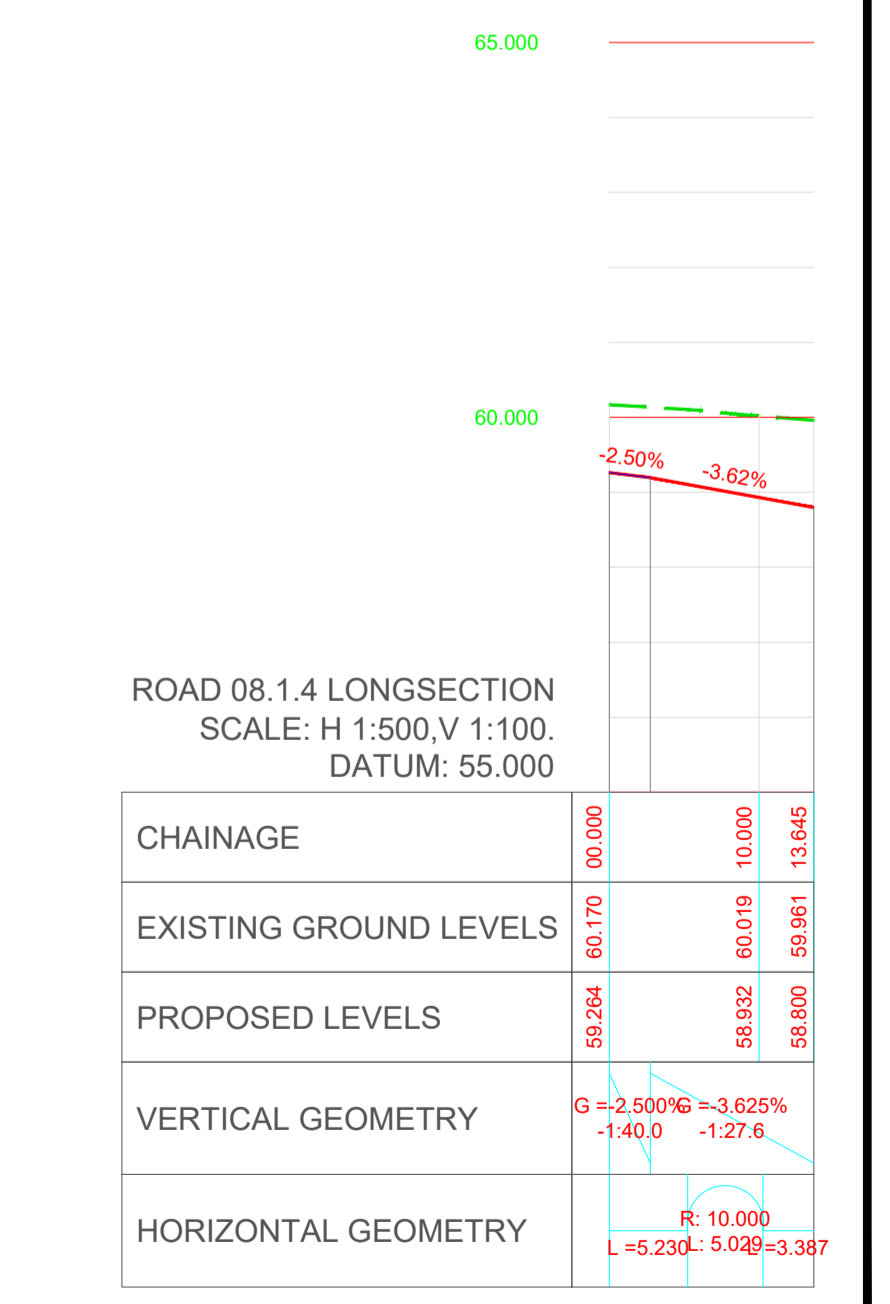
16\_053\_027 - BARNHILL GARDEN VILLAGE SHD -  
PROPOSED INTERNAL ROADS AND LONGSECTIONS  
ROADS 08.1, 08.1.1, 08.1.3 & 08.1.4 - SHEET 10 OF 15  
PLAN VIEW SCALE - 1:500 @ A1



ROAD 08.1 LONGSECTION  
SCALE: H 1:500, V 1:100  
DATUM: 55.000



ROAD 08.1.3 LONGSECTION  
SCALE: H 1:500, V 1:100  
DATUM: 55.000



ROAD 08.1.4 LONGSECTION  
SCALE: H 1:500, V 1:100  
DATUM: 55.000